Proposition 1 – Ocean Protection Council

Project Maps and Photos

Connecting a Tributary in the Salt River Coastal Watershed

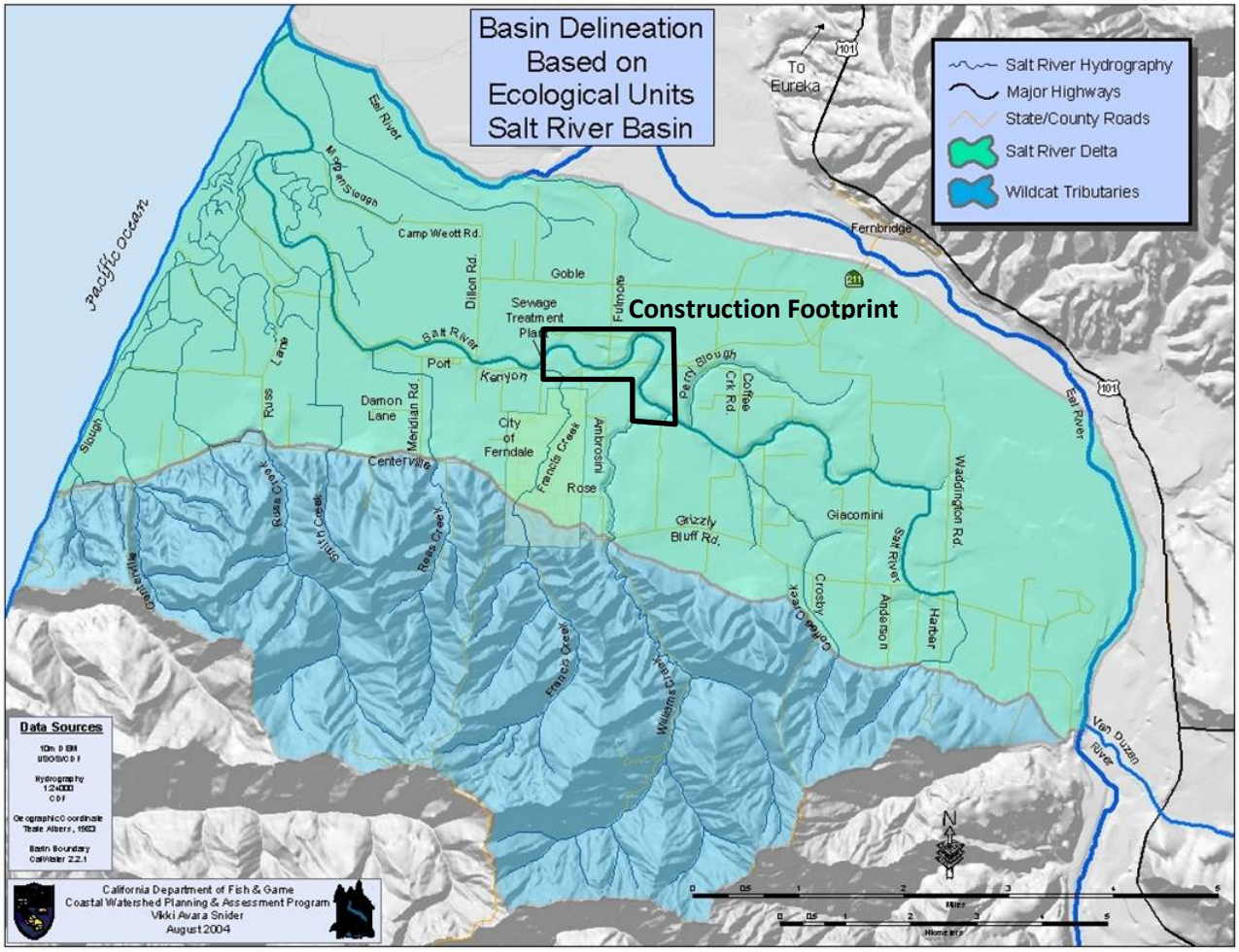

MAP - Description of the Salt River Watershed and Project's Construciton Footprint

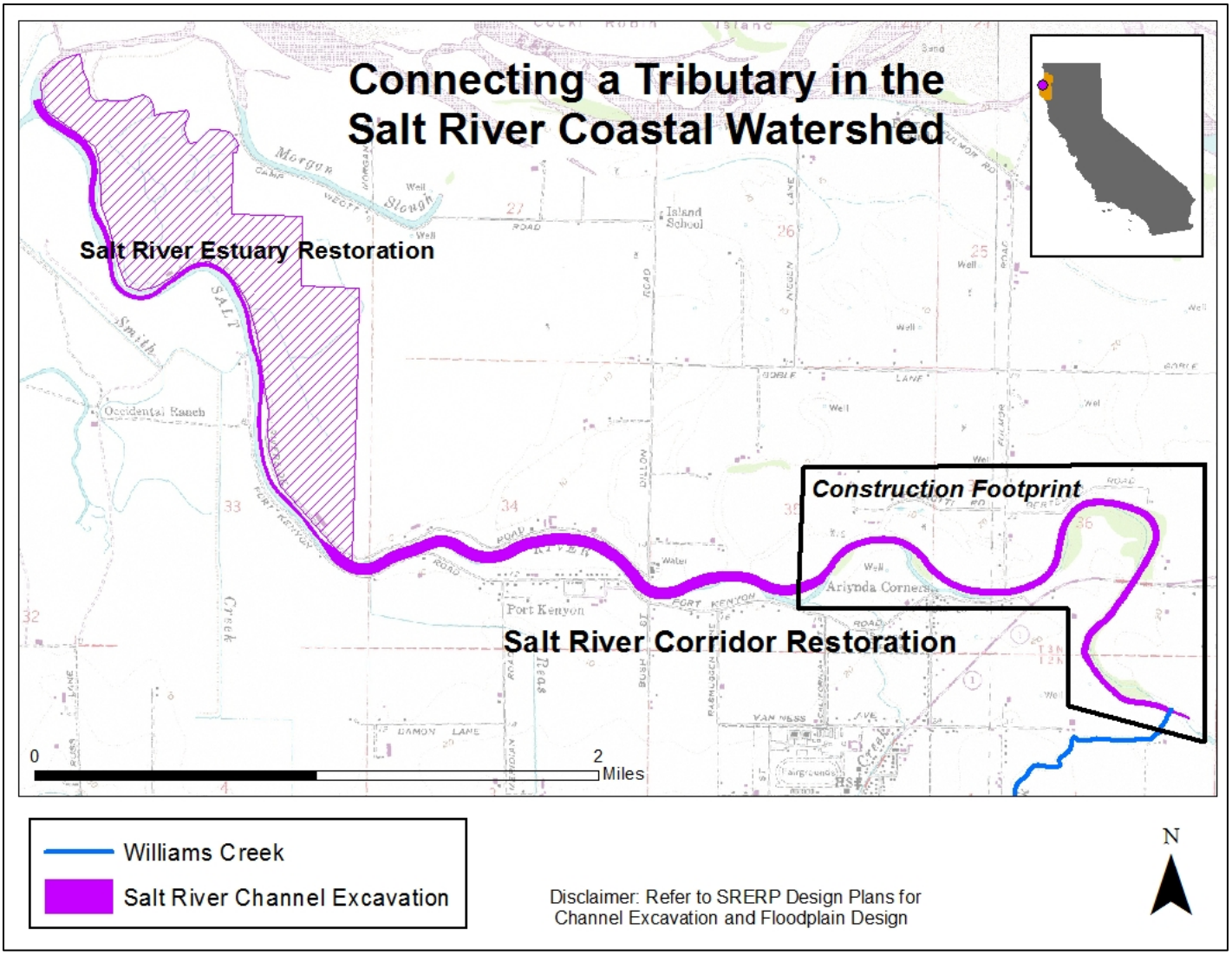

MAP – The Salt River Ecosystem Restoration Project with Project's Construciton Footprint

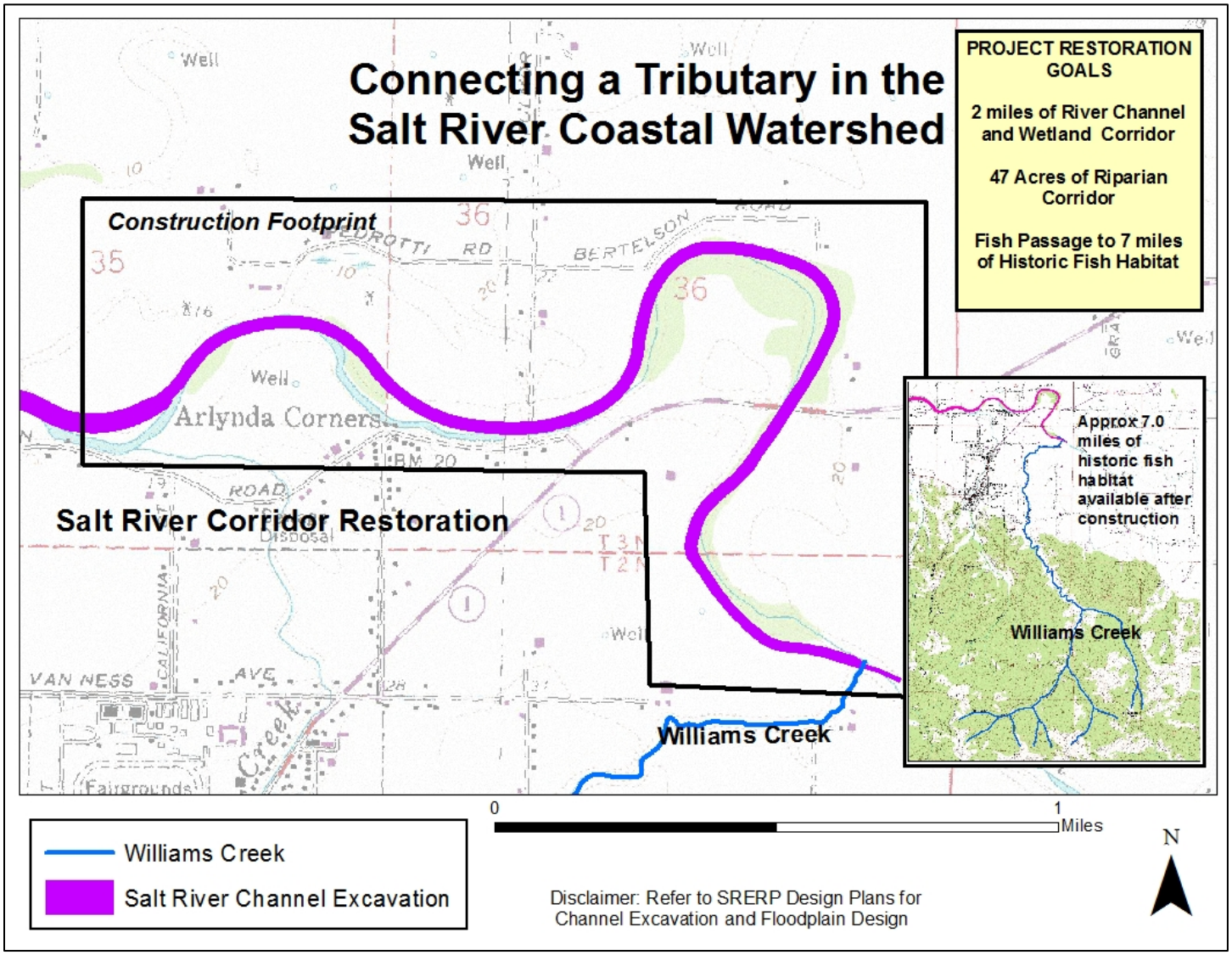

MAP – Project's Goals and Construction Footprint with William's Creek Watershed Inset

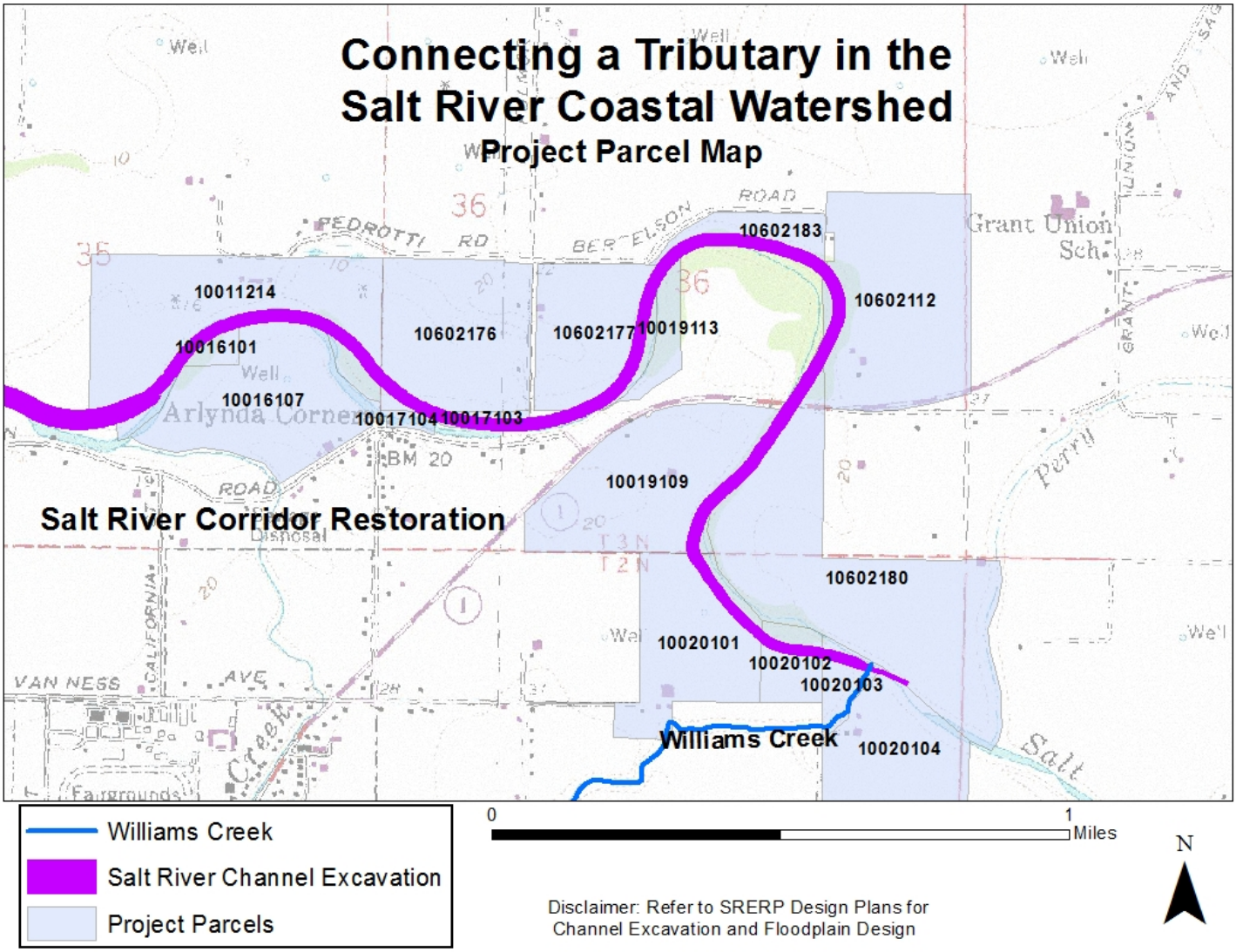

MAP – Project's Parcel Map with Project Footprint